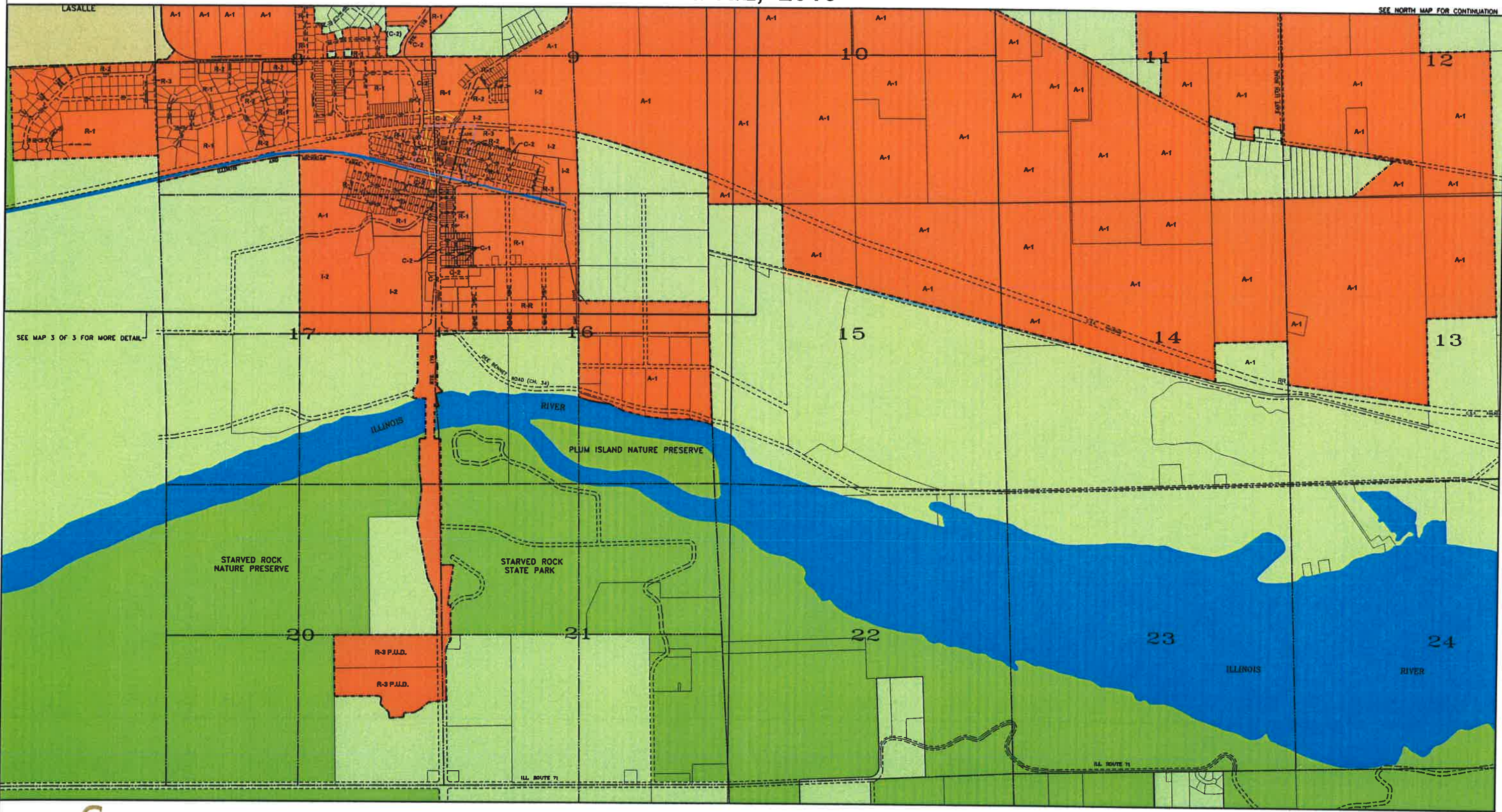
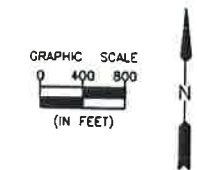


VILLAGE OF NORTH UTICA 2015 ZONING MAP (SOUTH) ILLINOIS APRIL, 2015

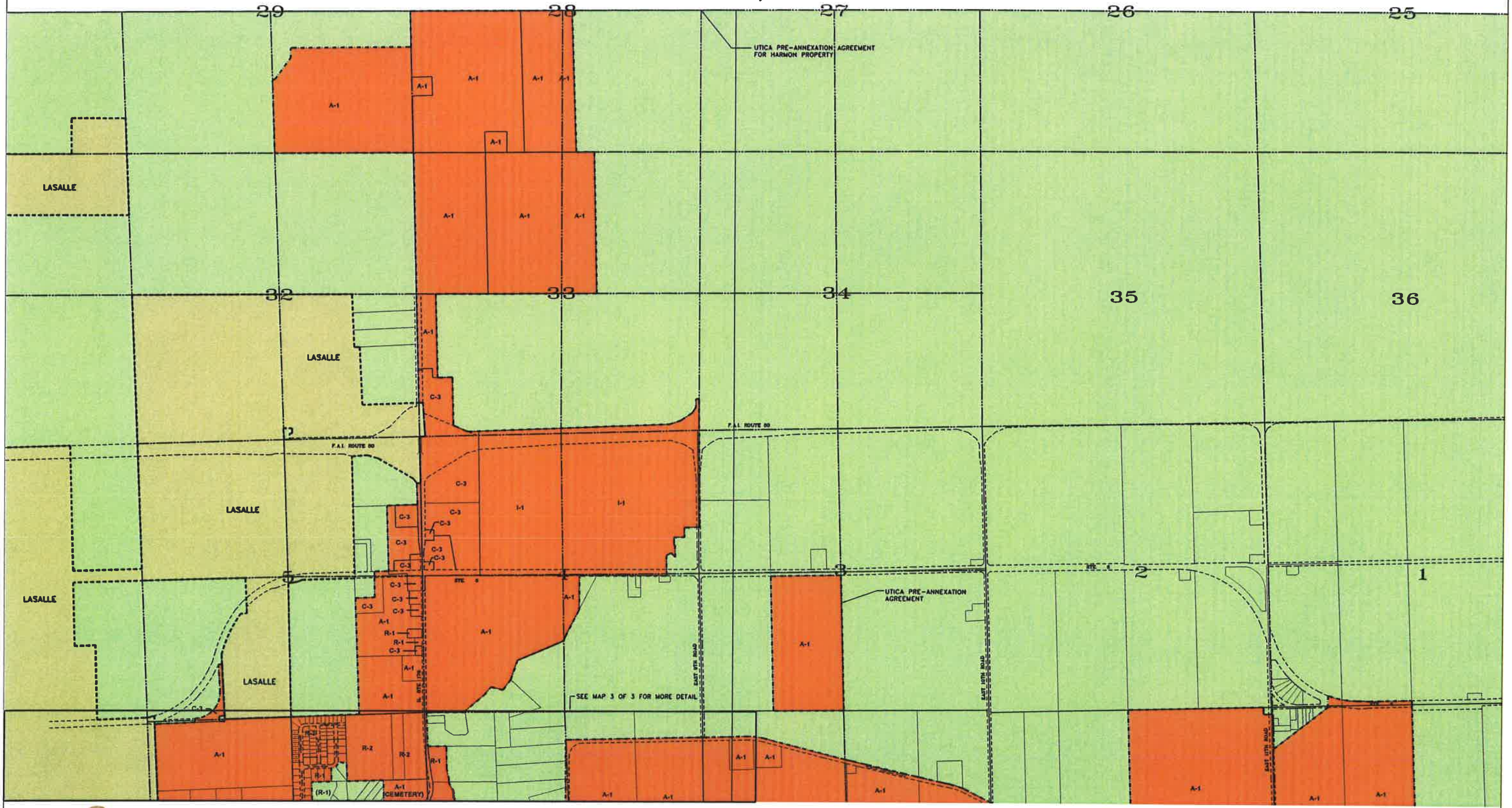

LEGEND

	CORPORATE LIMIT (UTICA)
	CORPORATE LIMIT (LASALLE)
	UNINCORPORATED AREAS
	STATE PARK OR NATURE PRESERVE (A-1 ZONED)



VILLAGE OF NORTH UTICA 2015 ZONING MAP (NORTH) ILLINOIS APRIL, 2015

LEGEND	
	CORPORATE LIMIT (UTICA)
	CORPORATE LIMIT (LASALLE)
	UNINCORPORATED AREAS
	STATE PARK OR NATURE PRESERVE (A-1 ZONED)



VILLAGE OF NORTH UTICA 2015 ZONING MAP (DETAILED AREA) ILLINOIS APRIL, 2015

LEGEND

	CORPORATE LIMIT (UTICA)
	CORPORATE LIMIT (LASALLE)
	UNINCORPORATED AREAS
	STATE PARK OR NATURE PRESERVE (A-1 ZONED)

